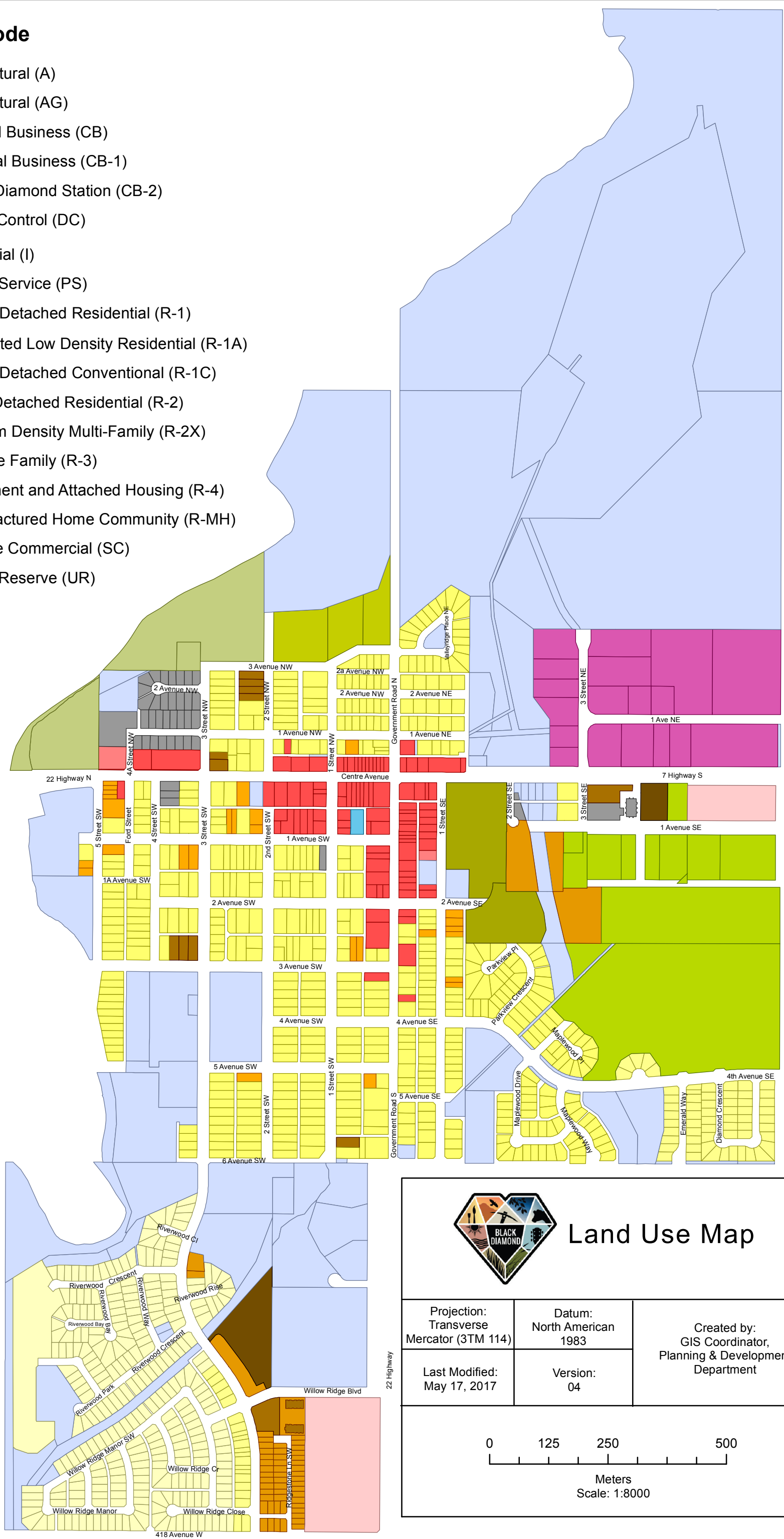



ZoningCode

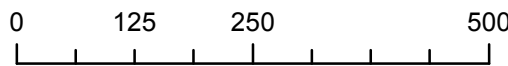
- Agricultural (A)
- Agricultural (AG)
- Central Business (CB)
- General Business (CB-1)
- Black Diamond Station (CB-2)
- Direct Control (DC)
- Industrial (I)
- Public Service (PS)
- Single Detached Residential (R-1)
- Restricted Low Density Residential (R-1A)
- Single Detached Conventional (R-1C)
- Semi-Detached Residential (R-2)
- Medium Density Multi-Family (R-2X)
- Multiple Family (R-3)
- Apartment and Attached Housing (R-4)
- Manufactured Home Community (R-MH)
- Service Commercial (SC)
- Urban Reserve (UR)





Land Use Map

Projection: Transverse Mercator (3TM 114)	Datum: North American 1983	Created by: GIS Coordinator, Planning & Development Department
Last Modified: May 17, 2017	Version: 04	



Meters
Scale: 1:8000